


















WALKING AND CYCLING MAP

LEGEND

-  POINTS OF INTEREST
-  BARS & RESTAURANTS
-  TOURISM PROVIDER
-  ACCOMMODATION
-  WATER STATION
-  PICNIC AREA
-  WHALE VIEWING PLATFORM
-  SEAL RESTING AREA
-  CAMPING AREA
-  CARAVAN PARK
-  PLAYGROUND
-  TOILETS
-  BBQ'S
-  TAKE AWAY
-  POP UP PICNIC LOCATIONS
-  MOUNTAIN BIKE PARKING
-  EUROBUG BIKE ROUTES

DOG FRIENDLY BEACHES

 Please check signage at our local beaches for allocated areas and time share information. For more info visit www.esc.nsw.gov.au.




PLEASE BRING




- | | |
|--|---|
|  WATER |  PHONE |
|  SHOES |  SNACKS |
|  SUNSCREEN |  SWIMMERS |
|  SUNGLASSES |  SMALL TOWEL |

PLEASE REMEMBER


-  PLEASE LEAVE NO TRACE
-  IN CASE OF EMERGENCY CALL 000

This map is an artist impression and not to scale. © Southbound Escapes Creative www.kazhush.com.au

-  HEAD NORTH TO
-  RegionX Batemans Bay
-  Mogo Zoo, Mogo

-  HEAD SOUTH TO
-  Camel Rock Brewery
-  Navigate Expeditions Bermagui River Kayak Tours



 **BARANGUBA (MONTAGUE ISLAND)**

Is the second largest island off NSW and is one of the most certified conservation areas in the world.



 **THE MILL BAY BOARDWALK**


A walk/ride along the Mill Bay Boardwalk is a must do experience whilst in Narooma.



 **FOSTERS BAY BOAT HOUSES**

The historic boat sheds are painted different colours and are one of Narooma's most photographed sites.



 **GULAGA (MOUNT DROMEDARY)**

Gulaga (Mount Dromedary) otherwise known as the Mother Mountain is sacred to the local Yuiin people.



 **HISTORICAL CENTRAL TILBA**

This National Trust protected Village was originally settled by gold prospectors in the late 1890's.



 **AUSTRALIA ROCK**

The hole in the rock is in the shape of the map of Australia hence the name Australia Rock.



 **BAR ROCK LOOKOUT**

A great place to view the stunning coastline north towards Kianga and Dalmeny.



 **THE BREAKWALL**


Look out for the seal colony on the left hand side of the breakwall. Please remember to keep your distance.



 **GLASSHOUSE ROCKS**

Located just south of Narooma, Glasshouse Rocks are a unique geographical rock formation.



 **HISTORICAL CEMETERY**

This cemetery is the resting place of the original families who settled in the area.